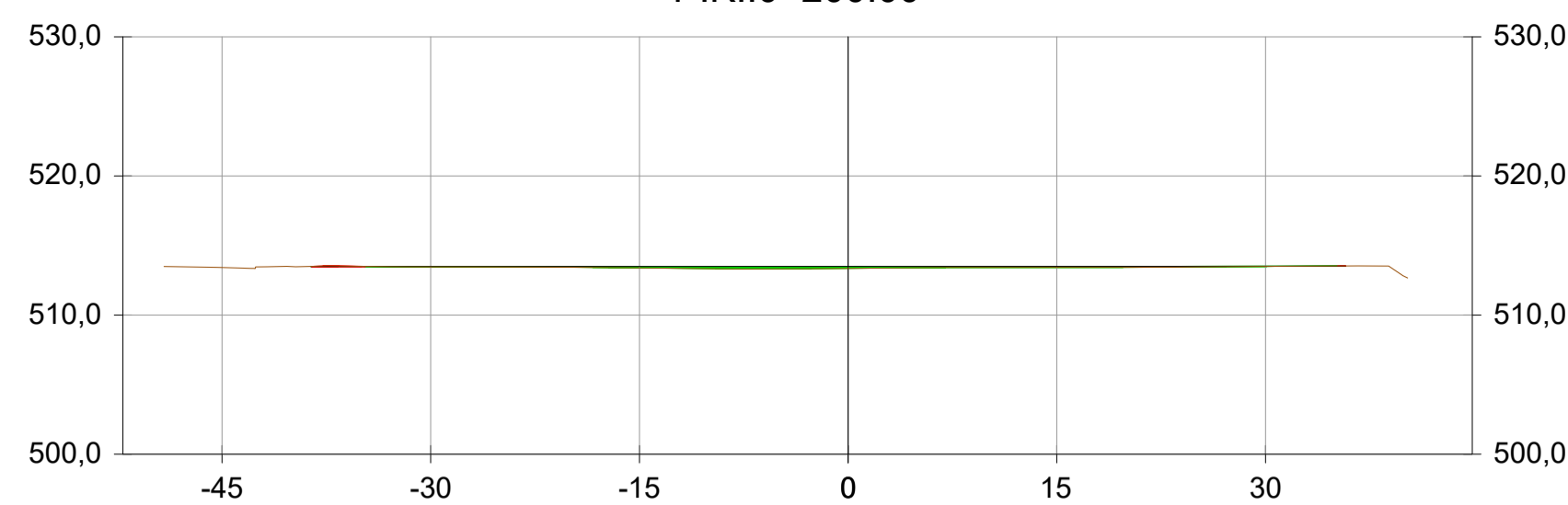
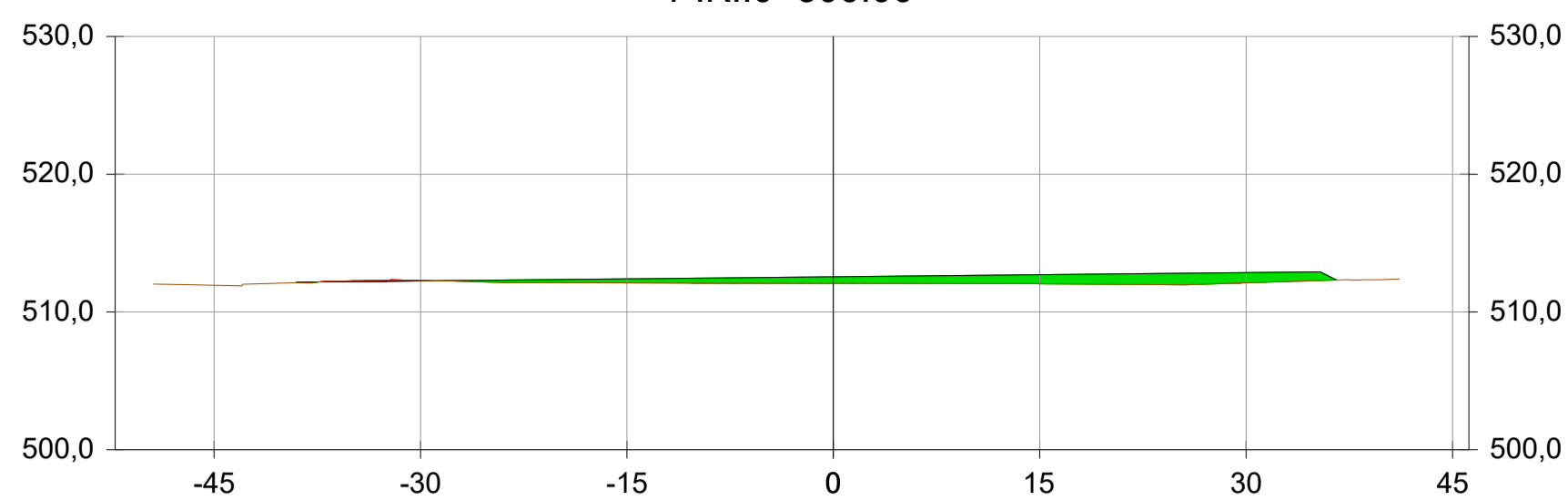


P.K.:0+200.00



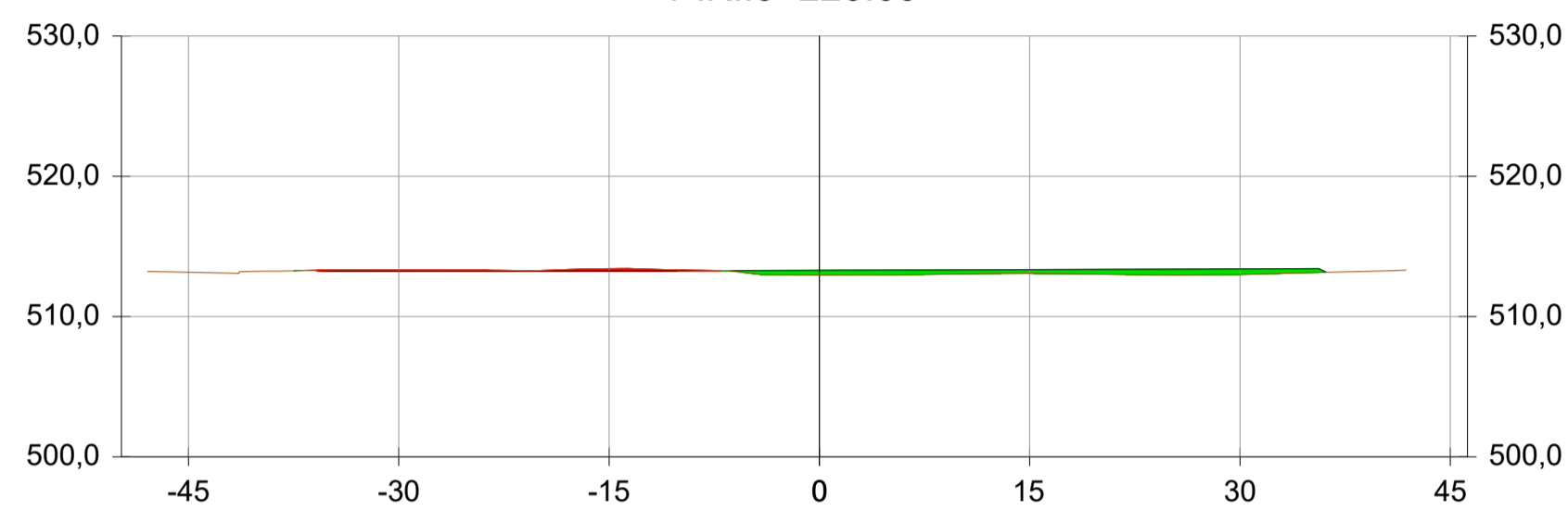
SUP ORIG	513.42	513.45	513.39	513.36	513.42	513.50
SUP INICIAL		513.50	513.50	513.50	513.50	513.51

P.K.:0+300.00



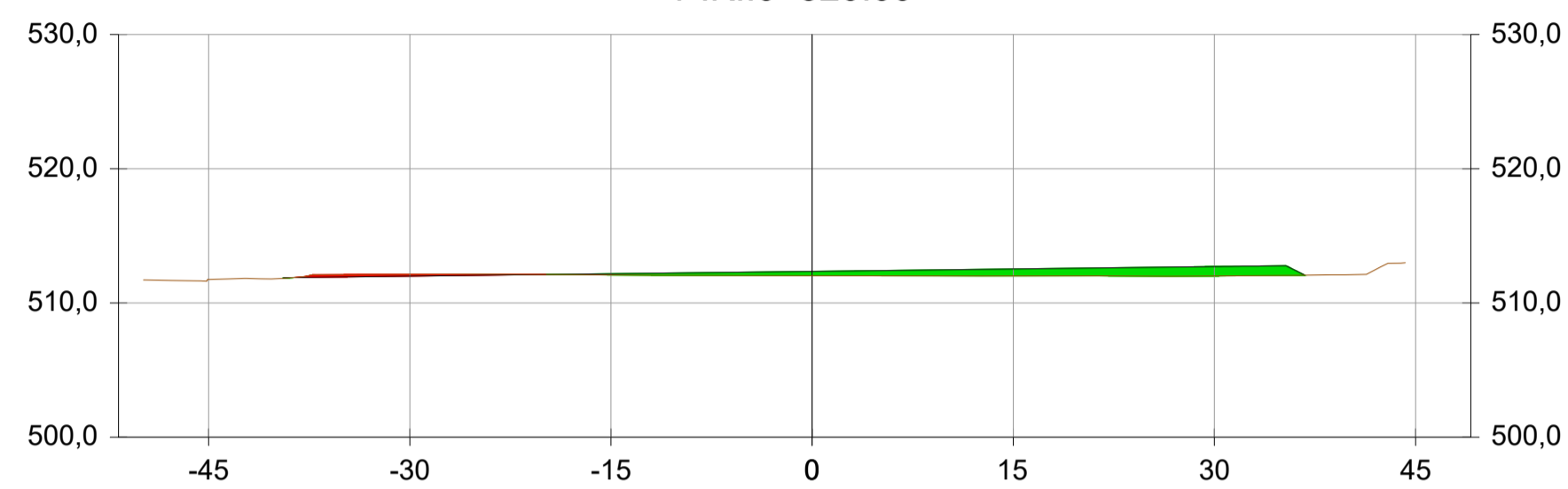
SUP ORIG	511.93	512.28	512.11	512.07	512.05	512.11
SUP INICIAL		512.25	512.40	512.55	512.70	512.85

P.K.:0+220.00



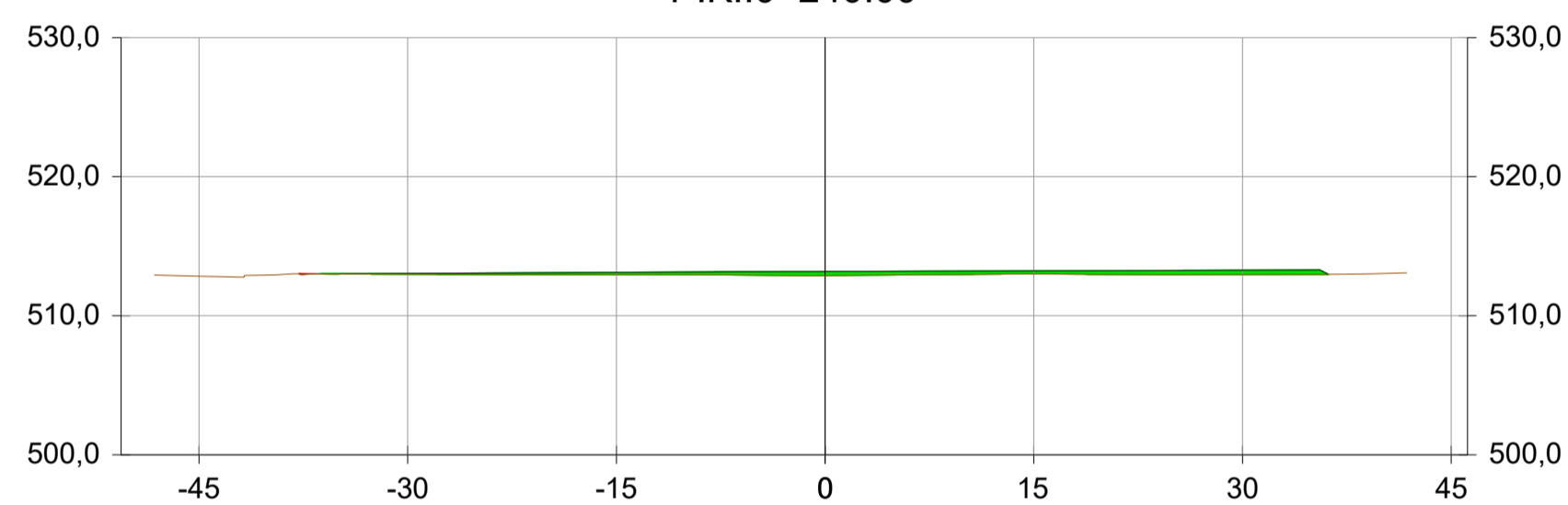
SUP ORIG	513.16	513.32	513.42	512.96	513.08	513.00
SUP INICIAL		513.24	513.25	513.30	513.35	513.40

P.K.:0+320.00



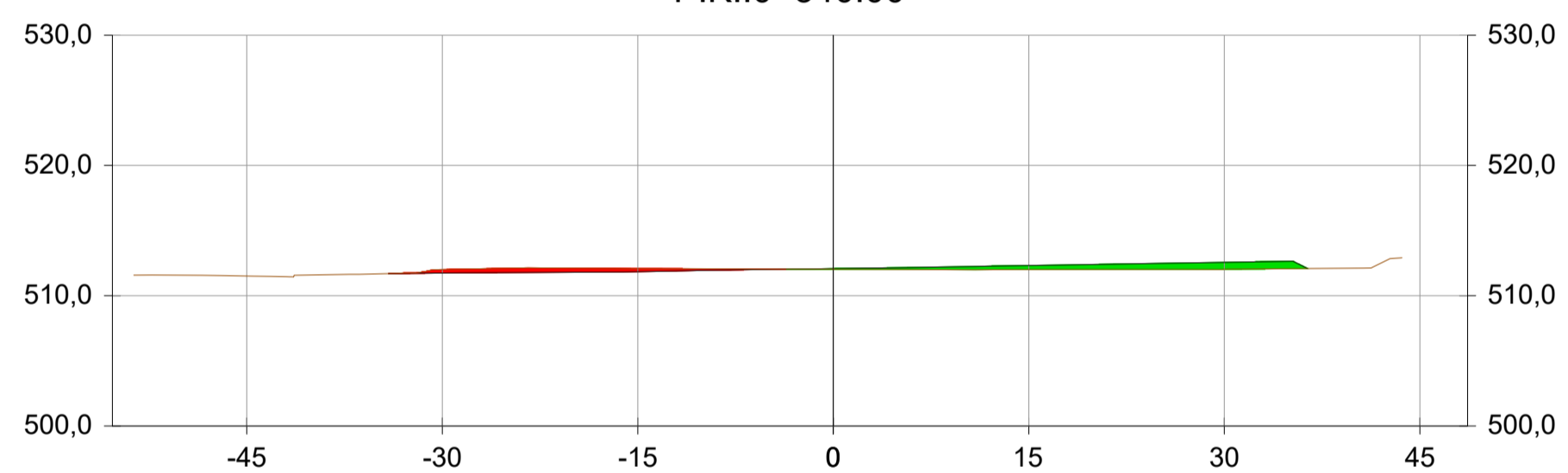
SUP ORIG	511.75	512.13	512.09	512.03	512.02	512.01
SUP INICIAL		512.00	512.18	512.35	512.53	512.71

P.K.:0+240.00



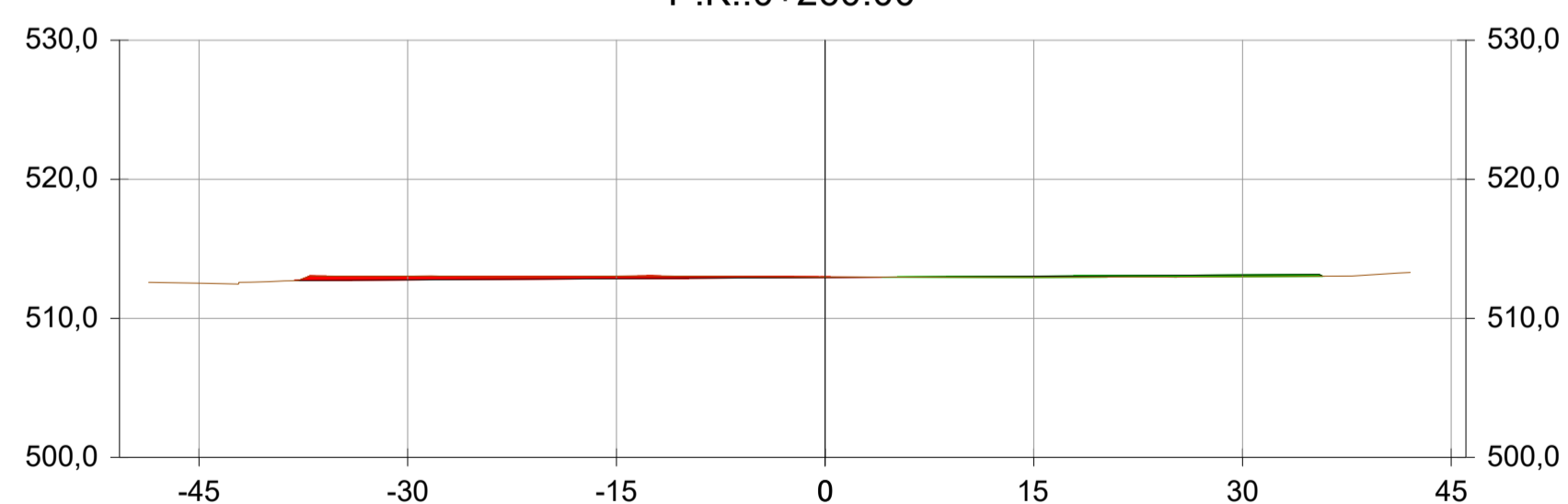
SUP ORIG	512.84	512.98	512.96	512.88	513.00	512.96
SUP INICIAL		513.04	513.12	513.19	513.23	513.27

P.K.:0+340.00



SUP ORIG	511.51	512.01	512.08	512.04	512.01	512.03
SUP INICIAL		511.75	511.84	512.08	512.32	512.56

P.K.:0+260.00



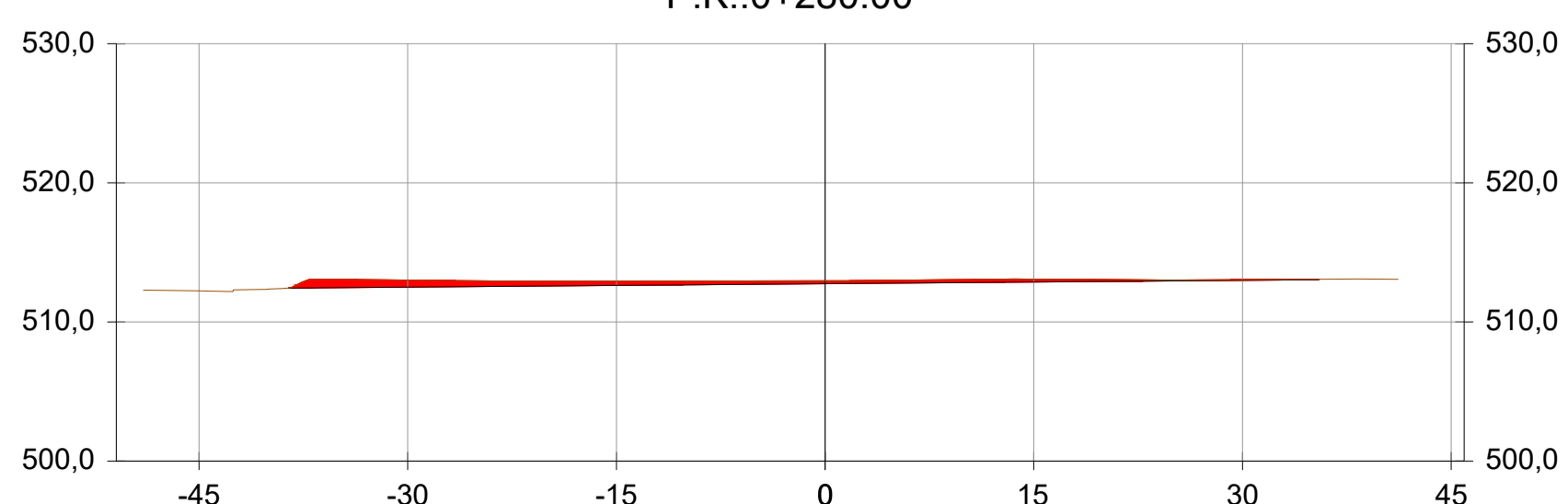
SUP ORIG	512.52	513.03	513.04	512.98	512.95	513.00
SUP INICIAL		512.76	512.85	512.94	513.04	513.13

P.K.:0+360.00



SUP ORIG	511.52	511.64	512.01	512.03	512.03
SUP INICIAL			511.87	512.08	512.40

P.K.:0+280.00



SUP ORIG	512.23	513.01	512.94	512.96	513.08	513.04
SUP INICIAL		512.50	512.62	512.75	512.87	512.99

P.K.:0+373.04



SUP ORIG	511.50	511.74	511.94	512.32
SUP INICIAL				

Tabla de volúmenes totales					
P.K.	Vol. desmonte	Vol. terraplén	Vol. desmonte acum.	Vol. terraplén acum.	Volumen neto
0+00.00	0.00 m³	0.00 m³	0.00 m³	0.00 m³	0.00 m³
0+20.00	0.00 m³	122.09 m³	0.00 m³	122.09 m³	-122.08 m³
0+40.00	0.04 m³	305.60 m³	0.04 m³	427.68 m³	-427.64 m³
0+60.00	18.76 m³	137.00 m³	18.81 m³	564.69 m³	-545.88 m³
0+80.00	48.18 m³	60.74 m³	66.99 m³	625.43 m³	-558.44 m³
1+00.00	15.93 m³	133.15 m³	82.91 m³	758.58 m³	-675.67 m³
1+20.00	18.67 m³	133.42 m³	101.58 m³	892.00 m³	-790.42 m³
1+40.00	34.53 m³	98.09 m³	136.11 m³	990.09 m³	-853.98 m³
1+60.00	7.77 m³	194.03 m³	143.89 m³	1184.12 m³	-1040.23 m³
1+80.00	1.96 m³	249.31 m³	145.85 m³	1433.43 m³	-1287.58 m³
2+00.00	3.01 m³	170.87 m³	148.86 m³	1604.30 m³	-1455.44 m³
2+20.00	19.67 m³	192.67 m³	168.53 m³	1796.97 m³	-1628.45 m³
2+40.00	17.77 m³	294.05 m³	186.29 m³	2091.03 m³	-1904.73 m³
2+60.00	50.87 m³	167.96 m³	237.16 m³	2258.99 m³	-2021.83 m³
2+80.00	256.40 m³	19.41 m³	493.56 m³	2278.40 m³	-1784.84 m³
3+00.00	152.15 m³	215.03 m³	645.71 m³	2493.43 m³	-1847.72 m³
3+20.00	22.82 m³	551.46 m³	668.53 m³	3044.89 m³	-2376.36 m³
3+40.00	79.30 m³	349.86 m³	747.83 m³	3394.75 m³	-2646.91 m³
3+60.00	90.45 m³	174.71 m³	838.28 m³	3569.46 m³	-2731.18 m³
3+73.04	12.80 m³	24.04 m³	851.08 m³	3593.50 m³	-2742.41 m³

**LEYENDA**

- DESMONTE
- TERRAPLÉN

1					
Rev.	Fecha	Elaborado	Revisado	Aprobado	Descripción
	JULIO-2023	Cliente:			
		ANL			
		DPJ			
		DPJ			
Encargo:		Planta de compostaje KonpostAraba APC			Nº Plano: P102328-APC-100
Denominación:		MOVIMIENTO DE TIERRAS SECCIONES			Escalas: A1: 1/500 A3: 1/1000

**IDOM**

Hoja 3 de 3